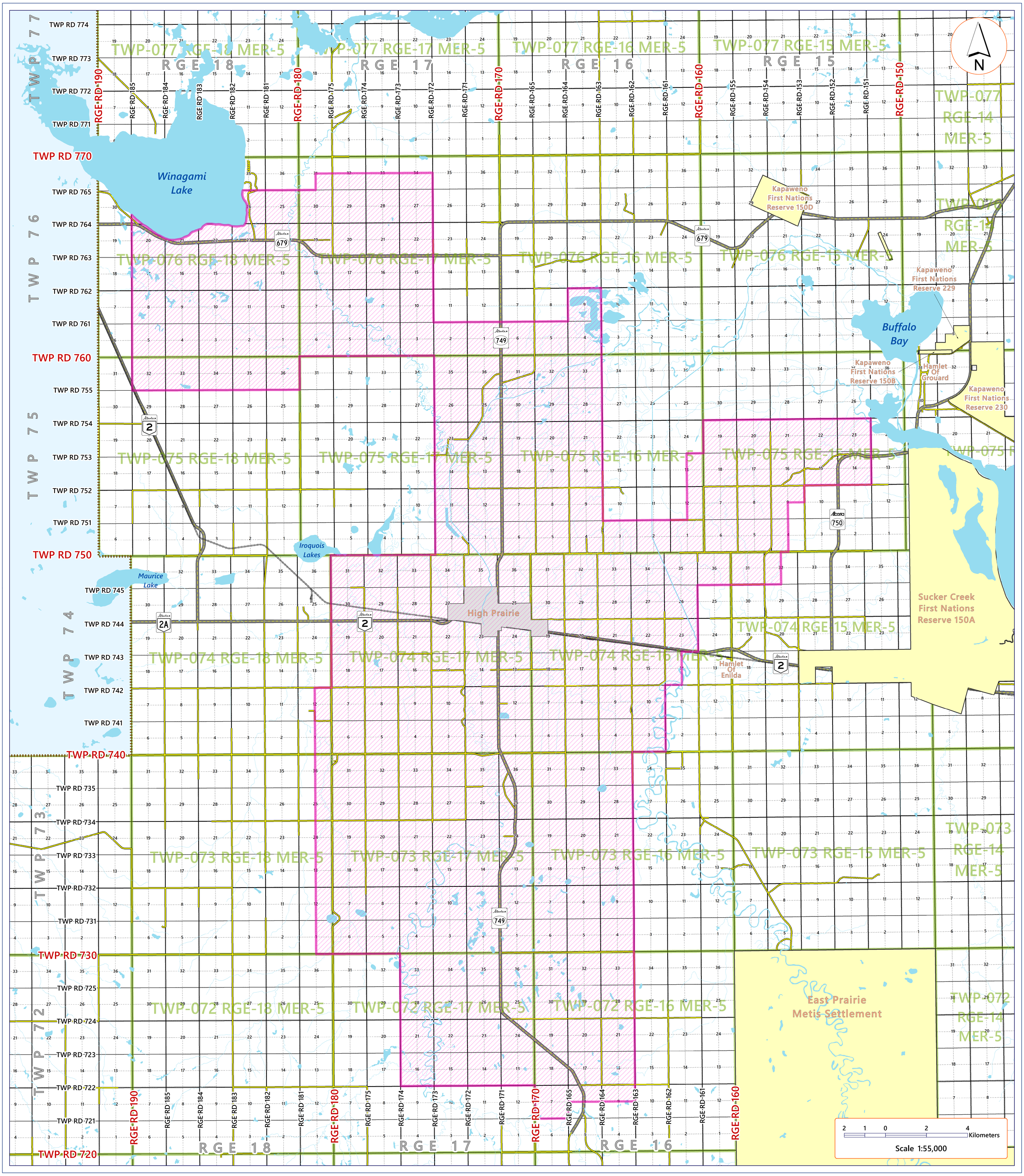

Holy Family

Catholic Regional Division

Wards Map
Ward 1 - High Prairie
Holy Family Catholic Separate School Division

Legend

- School Division Ward
- Township Boundary
- Quarter Section
- Municipal Boundary
- Town, Village
- First Nations Reserve
- Railway
- Provincial Road
- Municipal Road

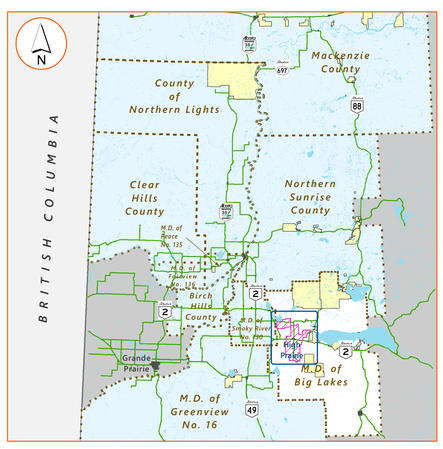

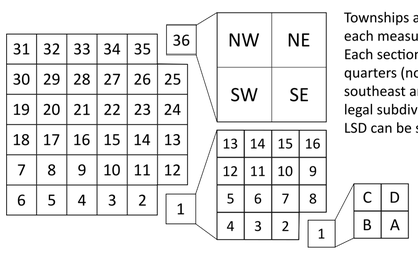

Townships are divided into 36 sections, each measuring one mile by one mile. Each section can then be divided into quarters (northeast, northwest, southeast and southwest), or into 16 legal subdivisions (LSDs). In turn, each LSD can be subdivided into A,B,C and D.

Disclaimer

Information on this map is provided solely for the users information and while thought to be accurate is provided "as is" and without warranty of any kind, either expressed or implied. The Holy Family Catholic, its agents, employees, or contractors will not be liable for any damages, either direct or indirect, arising from the use of any information provided on this map.

Created on: June 2021
Created by: H. P. (Mackenzie Municipal Services Agency)